



भारतीय राष्ट्रीय राजमार्ग प्राधिकरण
(सड़क परिवहन और राजमार्ग मंत्रालय, भारत सरकार)
NATIONAL HIGHWAYS AUTHORITY OF INDIA

(Ministry of Road Transport & Highways, Government of India)

क्षेत्रीय कार्यालय - हैदराबाद

प्रथम तल, नया भवन, भारतीय प्रशासनिक स्टाफ कॉलेज, रोड नं-3, बंजारा हिल्स, हैदराबाद-500 034. तेलंगाना.

REGIONAL OFFICE - HYDERABAD

First Floor, New Building, Administrative Staff College of India (ASCI), Road No. 3, Banjara Hills, Hyderabad - 500 034, Telangana.

टेली / Tele : 040 - 29562147 / 48 ई-मेल / Email : rohyderabad@nhai.org, nhairohyd@gmail.com



Notice Inviting Public Comments

NHAI/RO-HYD/25011/7/4/2022/Utility/447

Dt.20.05.2022

Sub: NHAI - RO Hyderabad - PIU Khammam- Proposal for laying of Optical Fiber Cable for a total length of 5.65 Km from Km.205+563 to Km.212+022 (RHS) along NH-563 by Open trench Methodology and Highway crossings by HDD methodology at Km.206+463, Km. 209+913, and Km. 212+022 on Warangal to Khammam section of NH-563 in the State of Telangana- Reg..

Ref: 1. PD, PIU Khammam Lr.no. NHAI/PIU-KMM/NH-563/T-Fiber/2022/5560,dt: 20.05.2022

The Project Director, PIU, NHAI, Khammam vide letter cited above has recommended the Proposal M/s Telangana Fiber Grid Corporation Limited for laying of Optical Fiber Cable for a total length of 5.65 Km from Km.205+563 to Km.212+022 (RHS) along NH-563 by Open trench Methodology and Highway crossings by HDD methodology at Km.206+463, Km. 209+913, and Km. 212+022 on Warangal to Khammam section of NH-563 in the State of Telangana.

2. As per para 4 of the Ministry's guidelines no. RW/NH-33044/29/2015/S&R(R) dated 22.11.2016, public comments is hereby invited on the above proposal seeking claims and objections (on grounds of public inconvenience, safety and general public interest) within 30 days on public portal i.e. website of Ministry of Road Transport and Highways (www.morth.nic.in) in Form-A (copy enclosed) for "Accommodation of Public and Industrial Utility Services along and across National Highways".

Comment Inviting Authority

The Regional Officer,
National Highways Authority of India,
Regional Office: Hyderabad,
First Floor, New Building,
Administrative Staff College of India(ASCI),
College Park Campus, Road No.3,
Banjara Hills, Hyderabad - 500 034,
Telangana State,
Phone: 040-29562147, 040-29562148,
Email: rohyderabad@nhai.org, nhairohyd@gmail.com

Yours faithfully,

Encls: Above Proposal

(V. Nagamani)

Dy General Manager (Tech)

For Regional Officer-cum-

Highway Administrator, Hyderabad

To:

1. Senior Technical Director, NIC, Transport Bhawan, New Delhi- 110001 for uploading on Ministry's website.
2. Shri S.Manivasagam, Dy. GM (IT), NHAI HQs, New Delhi for uploading on NHAI website.

Copy to:- 1. The Project Director, NHAI, PIU Khammam: for information

2. M/s Telangana Fiber Grid Corporation Limited: for information

FORM-A

Form for seeking claims and objections (on grounds of public inconvenience, safety and general public interest) on the application for Accommodation of Public and Industrial Utility Services along and across National Highways

Sub: NHAI - RO Hyderabad - PIU Khammam- Proposal for laying of Optical Fiber Cable for a total length of 5.65 Km from Km.205+563 to Km.212+022 (RHS) along NH-563 by Open trench Methodology and Highway crossings by HDD methodology at Km.206+463, Km. 209+913, and Km. 212+022 on Warangal to Khammam section of NH-563 in the State of Telangana-**Reg.**

The claims and objections (on grounds of public inconvenience, safety and general public interest) by the general public needs to be given within 30 days of uploading the online application for comments

Sl. No	Item	Details
1	Name of the person who is desiring to give claims and objections (on grounds of public inconvenience, safety and general public interest)	
2	Address of the person	
3	Details of the application for Accommodation of Public and Industrial Utility Services along and across National Highways against which claims and objections are being given (name of applicant and other details like site address etc.)	
	a) Application No.	
	b) Name of applicant (who applied to Accommodation of Public and Industrial Utility Services along and across National Highways)	
	c) Details of Application	
4	The claims and objections (on grounds of public inconvenience, safety and general public interest)	

CHECK-LIST

Guidelines for Project Directors for processing the proposal of laying optical fiber cable by private parties in the land along National Highways vested with NHAI.

Relevant circulars

- Ministry Circular No. RW/NH-33044/17/2000-S&R dated 29.09.2000.
- NHAI's circular No. NHAI/OEC/2k/Vol II dated 7.11.2000, which includes the comprehensive guideline and draft license agreement for laying of OFC cable by private party in the land along National Highway vested with NHAI.
- Ministry's circular No. RW/NH-33044/27/2015-S&R(R) dated 22.11.2016. It is regarding the modification of previous Ministry's circular enhancing the amount of Performance Bank Guarantee and Charges for granting license for use of highway land.

Check list for getting approval for laying of optical fiber cables on NH land

S.No.	Item	Information/Status	Remarks
1	General Information		
1.1	Name and Address of the Applicant	M/S Telangana Fiber Grid Corporation Limited, 7th Floor splendid Tower, SP Road Begumpet, Hyderabad, Telangana-500003	
1.2	National Highway Number	NH-563	
1.3	State	Telangana	
1.4	Location	Km 205/563 to KM 212/023	
1.5	(Chainage in km)	NH-563, KM. 205/563 to KM 212/023 on R.H.S, and across the road length of 0.090 KM. Total section length at different locations for RoW applied is 5.650 KM's (i.e., 5650 Mtrs)	
1.6	Length in Meters	5650 Meters.	
1.7	Width of available ROW		
	(a) Left side from center line towards increasing chainage/km direction	15 Mtrs	
	(b) Right side from center line towards increasing chainage/km direction	15 Mtrs	



1.8	Proposal to lay the cable		
	(a) Left side from center line towards increasing chainage/km direction	14 Mtrs	
	(b) Right side from center line towards increasing chainage/km direction	14 Mtrs	
1.9	Proposal to acquire land	NA	
	(a) Left side from center line	NA	
	(b) Right side from center line	NA	
1.10	Whether proposal is in the same side where land is not to be acquired	NA	
	If not then where to lay the cable		
1.11	Details of already laid services, if any, along the proposed route		
1.12	Number of lanes (2/4 / 6/8 lanes) existing	2 Lane	
1.13	Proposed Number of lanes (2 lane with paved shoulders/4/6/8 lanes)	4 Lane	
1.14	Service road existing or not	No	
	If yes then which side		
	(a) Left side from center line		
	(b) Right side from center line		
1.15	Proposed Service Road	NA	
	(a) Left side from center Line		
	(b) Right side from center line		
1.16	Whether proposal to lay cable is after the service road or between the service road and main carriageway	Beyond service road or in utility corridor,	
1.17	The permission for laying OFC shall be considered for approval/rejection		
	(i) Where the ROW is more than 45 m then the duct cable shall be laid at the edge of right of way within the utility corridor of 2m width, duly keeping in view the future widening.	At the edge of ROW within utility corridor of 2 Mtrs width	
	(ii) where land is yet to be acquired for 4 laning and the position of new carriageway has been decided then the cable shall be laid at the edge of right of way within the utility corridor of 2m width, on that side of existing carriageway where extra land is not proposed to be acquired for 4-laning.	NA	
	(iii) Where the widening plan for 4-laning is not yet decided and available ROW is around 30m or less, a judicious decision would need to be taken for permitting the laying of cable/duct. This could be within 1.5m to 2m of utility corridor at the edge of existing ROW, duly keeping in view the possible widening plans.	NA	
	(iv) Where ROW is restricted and adequate only to accommodate the carriageway, central verge, shoulders and drains (e.g. highways in cutting	NA	



	through hilly/rolling terrain), the cable shall be laid clear of the drain.		
	(v) Where land strip for utility corridor cannot be conveniently earmarked (available ROW restricted to the toe of the embankment) for laying of cable/ducts, the permission may be refused.	NA	
1.18	No. of applicants on the same stretch	1	
1.19	Whether the case of multiple licenses	No	
1.20	If so furnish a joint implementation programmer to lay their respective ducts within stipulated time frame.	NA	
1.21	If crossings of the road involved If Yes it shall only be through trench-less technology	Yes.	
2.	Document/Drawings enclosed with the proposal	Yes	
2.1	Cross section showing the size of trench for open trenching method (Is it normal size of 1.65m deep x 0.5m wide) Should not be greater than 1.2m in width in multiple ducts.	Yes, agreed	
2.2	Cross section showing the size of pit and location of cable for HDD method	Yes; Enclosed	
2.3	Strip plan/Route Plan showing the OFC, Chainage, width of ROW, distance of proposed, cable from the edge of ROW, important milestone, intersections, cross drainage works etc.	Yes; Enclosed	
2.4	Methodology for laying of OFC	Yes; Enclosed	
2.4.1	Open trenching method. If yes, Methodology of refilling of trench	Yes	
2.4.2	Horizontal Directional Drilling (HDD) Method	Yes	
2.4.3	Laying OFC Through CD Works And Method Of Laying (Whether to be hung outside parapet)	No	
3.	Draft license Agreement signed by two witnesses	Yes	
4.	Performance Bank Guarantee	Shall be submitted as soon as permission obtain/Informed by NHAI-PIU, Warangal	
4.2	Confirmation of BG has been obtained as per NHAI guidelines		
5	Affidavit/ Undertaking from the Applicant for		
5.1	Not to Damage to other utility, if damaged then to pay the losses either to NHAI or to the concerned agency.	Yes ; Enclosed	
5.2	Renewal of Bank Guarantee		
5.3	Confirming all standard condition of NHAI's guideline	Yes ; Enclosed	
5.4	Shifting of OFC as and when required by NHAI	Yes ; Enclosed	
5.5	Shifting due to 4laning / widening of NH	Yes ; Enclosed	
5.6	Indemnity against all damages and claims clause (xxiv)	Yes ; Enclosed	



5.7	Traffic movement during laying of OFC to be managed by the applicant	Yes, Traffic movement will be managed by the applicant	
5.8	If any claim is raised by the Concessionaries then the same has to be paid by the applicant	Yes ; Enclosed	
5.9	Certificate for 6-lanning from the applicant in following format "We do undertake that I will relocate service road/approach road/utilities at my own cost notwithstanding the permission granted within such time as will be stipulated by NHAI" for future six-lanning or any other development."	Yes ; Enclosed	
6.	Power of Attorney in favor of authorized signatory	Yes ; Enclosed	
7.	Copy of DOT license		
8.	Certificate from the Project Director		
8.1	Certificate for confirming of all standard condition issued vide Ministry Circular No. RW/NH-33044/17/2000-S&R dated 29.9.2000 and NHAI's guidelines issued vide No. NHAI/OEC/2k/Vol II dated 7.11.2000 and Ministry's Circular No. RW/NH-33044/27/2000-S&R dated 21.3.2006.	Yes	
8.2	Certificate for 4-lanning from PD in the following format.	Yes	
	(a) Where feasibility is available "I do certify that there will be no hindrance to proposed six-laning based on the feasibility report considering proposed structures at the said location. (b) In case feasibility report is not available "I do certify that sufficient ROW is available at site for accommodating proposed six-laning".		
9.	The agreement fee of Rs. 1 shall be charged	Yes	
10.	If NH section proposed to be taken up by NHAI on BOT basis - a clause in para 17 to be inserted in the agreement. <i>"The permitted Highway on which Licensee has been granted the right to lay cable/duct has also ben granted as a right of way to the concessionaire under the concession agreement for up=gradation of [..... section from Km ----- to km ----- of NMH No.- ----- on Build, Operate and Transfer Basis] and therefore, the licensee shall honour the same."</i>	<i>"The permitted Highway on which Licensee has been granted the right to lay cable/duct has also been granted as a right of way to the concessionaire under the concession agreement for upgradation of Design, Construction, Development, Finance, Operation and Maintenance of Km. 205/563 to 212/023</i>	
11.	Who will supervise the work of laying OFC	M/S Telangana Grid corporation Limited (State Implementation Agency) BBNL Project for Government of Telangana	
12.	Who will ensure that the defects in road portion	M/S Telangana fiber Grid	



	after laying of OFC are corrected and if not corrected then what action will be taken.	corporation Limited(State Implementation Agency) BBNL Project for Government of Telangana.	
13.	Who will pay the claims for damages done/disruption in working of Concessionaire if asked by the Concessionaire	M/S Telangana Fiber Grid corporation Limited (State Implementation Agency) BBNL Project for Government of Telangana.	
14.	A Certificate from PD that he will enter the proposed permission in the register of records of the permissions in the prescribed proforma (copy enclosed) issued vide Ministry Circular No. RW/NH/33044/17/2000/S&R dated 23.7.2003.	Yes	
15.	If any previous approval is accorded for laying of cable then Photocopy of register of records of permissions accorded as maintained by PD (as per Ministry Circular No. RW/NH-33044/27/2015-S&R(R) dated 22.11.2016) as referred in para 13 above is enclosed or not.		



Annexure-II

[Enclosure to Ministry Circular No. RW/NH-33044/17/2000-S&R dated 29.9.2000 and dt. 23.07.2003]

Format for Maintaining Records of Right-of-Way permission granted for laying OFC

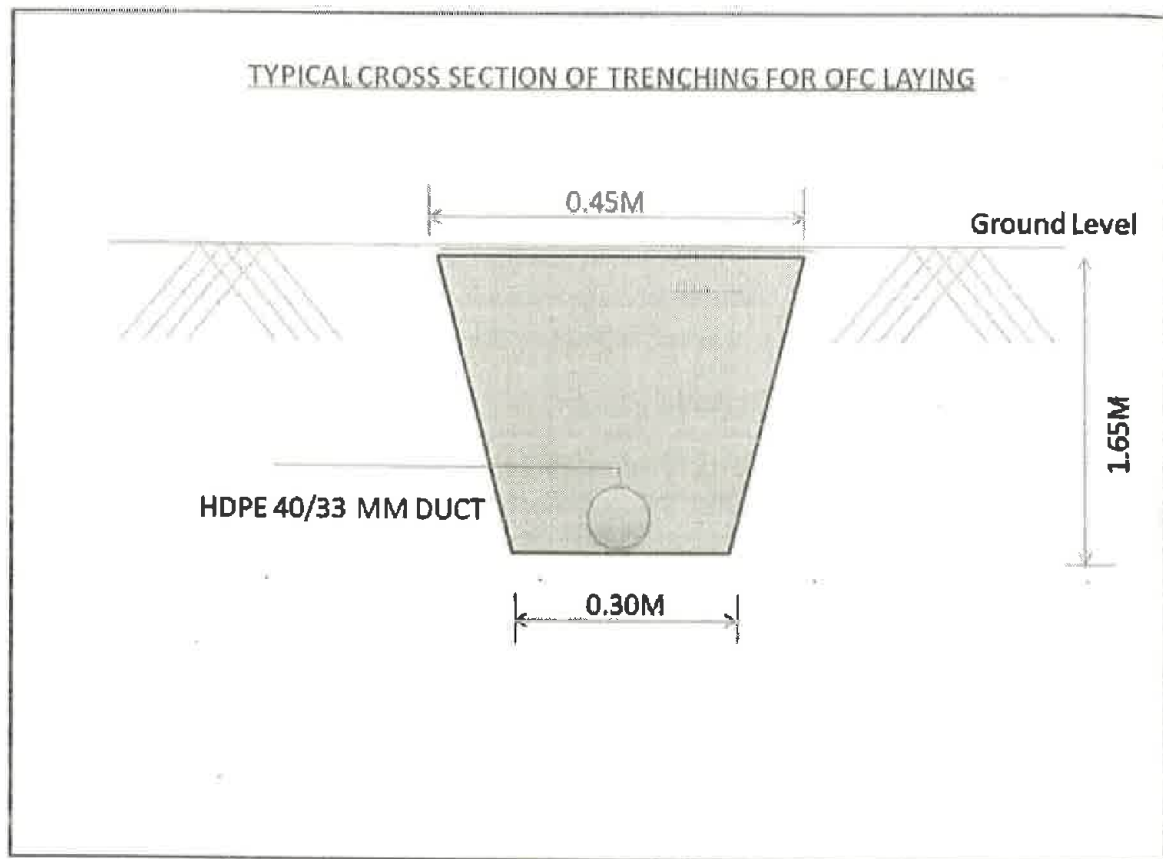
(to be maintained separately for every NH and State)

1. Name of State : Telangana
2. Name of Agency : NHAI
3. NH Number : NH-563

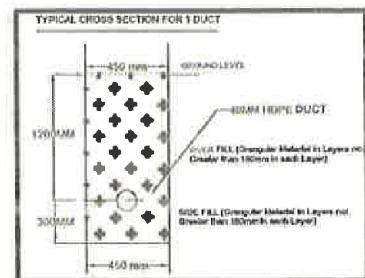
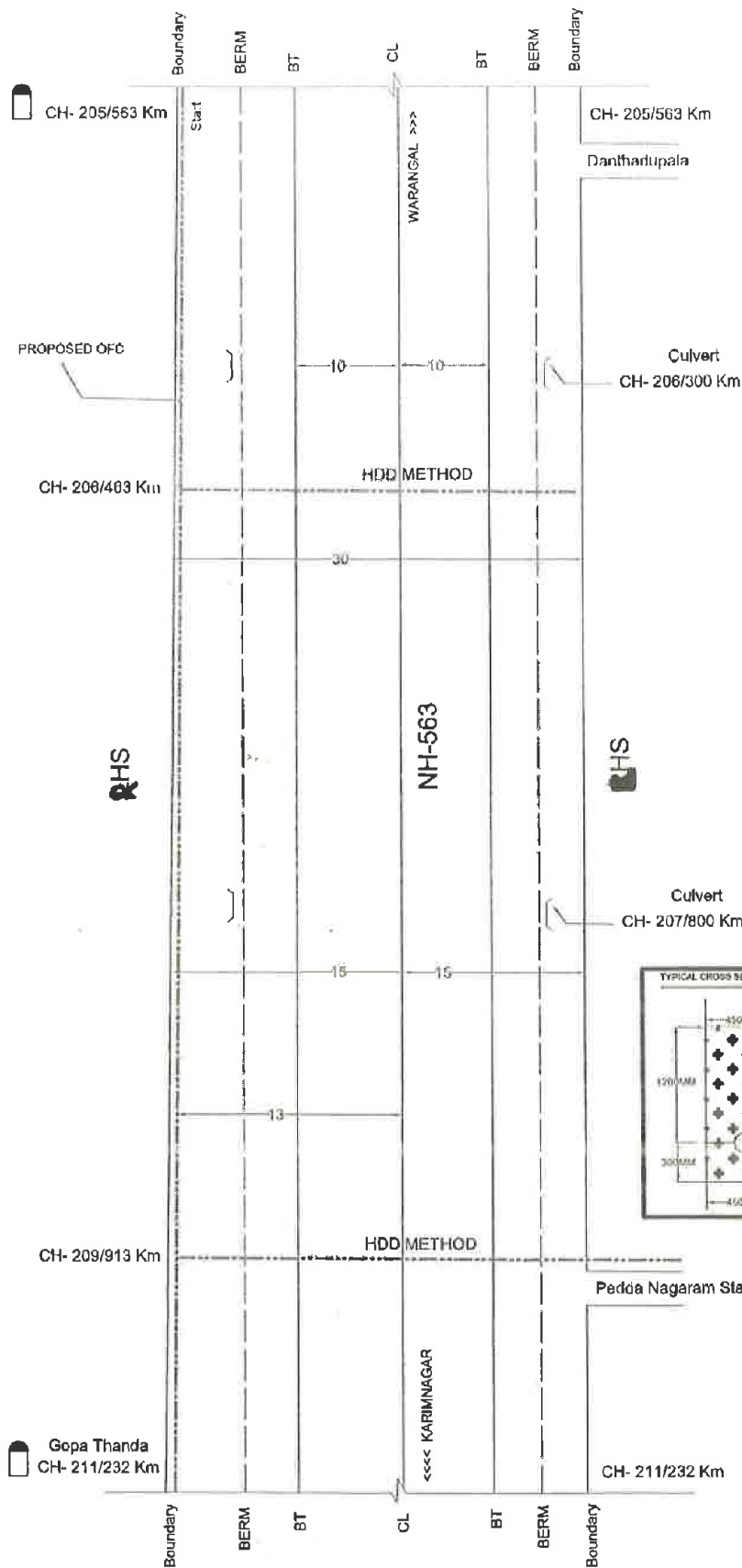
S.No.	Location (change in km)	Left or right side of NH (towards increasing chainage/km direction)	Section and reach	Kind of service	Name of license and contact address	Date of signing of agreement	Date of validity of agreement	Date of last inspection of site	Any deviation from MOST standard norms	Remarks
1	205/563 to 212/023 Crossing CH- 206/463 CH- 209/913 CH-212/022	RHS		Telangana Fiber	Telangana Fiber Grid Corporation Ltd. 7th Floor splendid Tower SP Road Begumpet, Hyderabad Telangana-500003				No	



ANNEXURE NO-7



NARSIMHULAPET MANDAL - NH-563 - 205/563 to 211/232 km



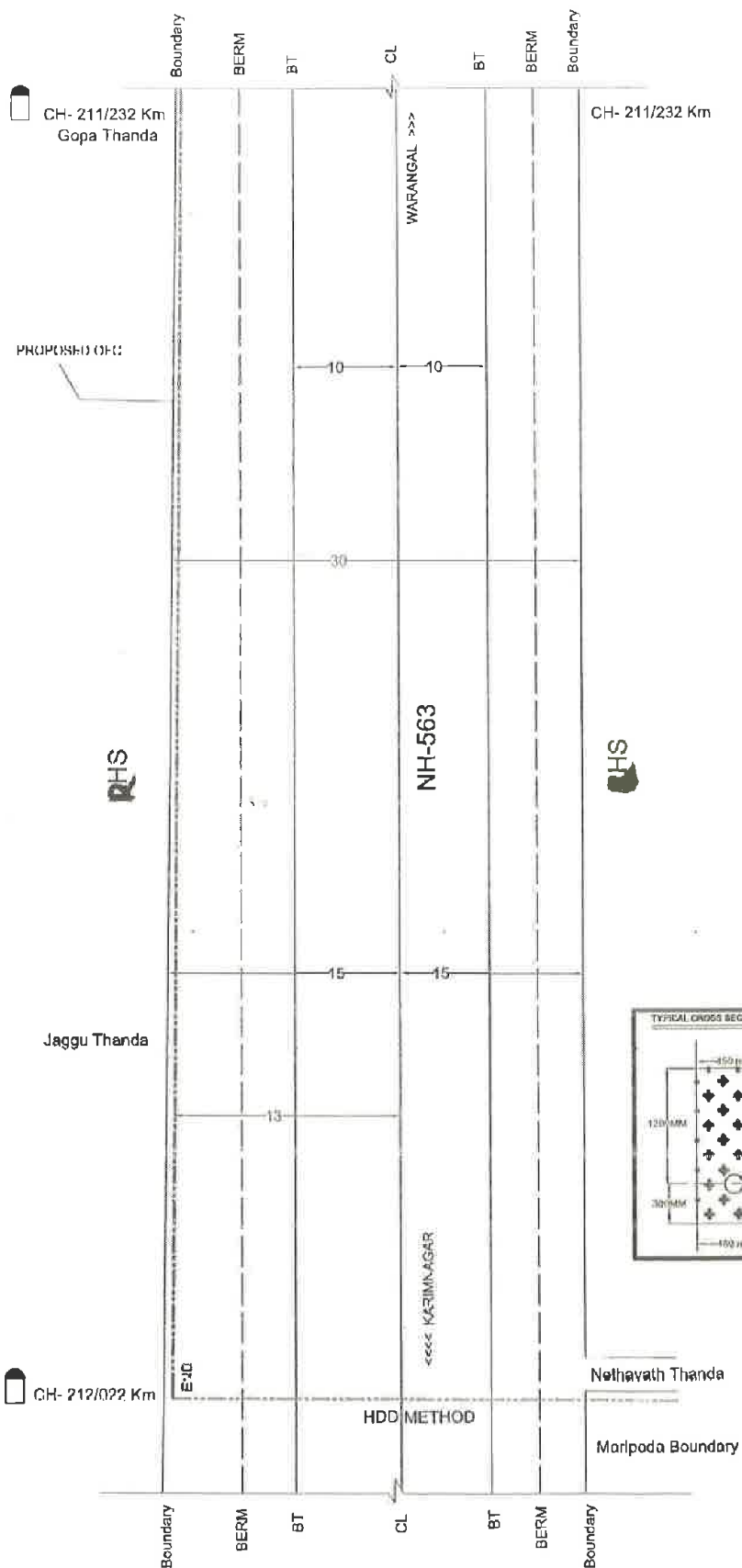
LEGEND	
ROAD CL	
Boundary	
BERM	
Culvert / Bridge	
Proposed OFC	
SCALE	NOT TO SCALE

SECTION LENGTH=4860 M

All Dimensions are in Meters

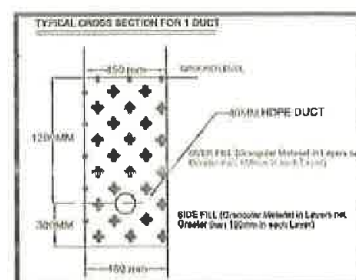


NARSIMHULAPET MANDAL - NH-563 - 211/232 to 212/022 km



SECTION LENGTH=790 M

All Dimensions are in Meters



LEGEND	
	ROAD CL
	Boundary
	BERM
	Culvert / Bridge
	Proposed OFO
SCALE	NOT TO SCALE

